

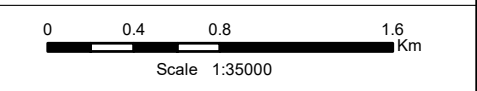
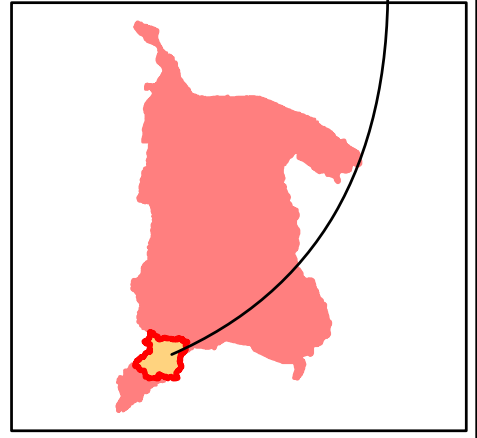
# PREPARATION OF PHYSICAL AND DIGITAL PROFILE

**Administrative Map**  
**Nagarain Nagar Bikash**  
 Dhanusha District, Madhesh Pradesh

**Legend**

- Nagar Bikash Boundary
- - - - - Ward Boundary
- Nagarain Municipality Boundary (old)
- Municipal Boundary

**Location Index** **Nagarain Municipality**




<b>Total Population:</b>	<b>36490</b>
<b>Male Population:</b>	<b>18434</b>
<b>Female Population:</b>	<b>18056</b>
<b>Household Count:</b>	<b>7126</b>
<b>Major Educational Institutes:</b>	<b>16</b>
<b>Major Health Institutes:</b>	<b>9</b>
<b>Area:</b>	<b>39 sq. km.</b>

Client:  
 GoN, Ministry of Urban Development,  
 Division of Urban Development  
 SinghaDurbar, Kathmandu



Consultant:  
 Rajdevi Engineering Consultanc (P) Ltd.



Projection and Datum Information  
 Projection: Transverse Mercator  
 False Easting: 500,000 m  
 False Northing: 0 m  
 Central Meridian: 87 Degree East  
 Scale Factor: 0.9999  
 Latitude Of origin: 0  
 Linear Units: Meter  
 Datum: Everest 1830

Date:  
2022