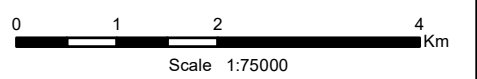
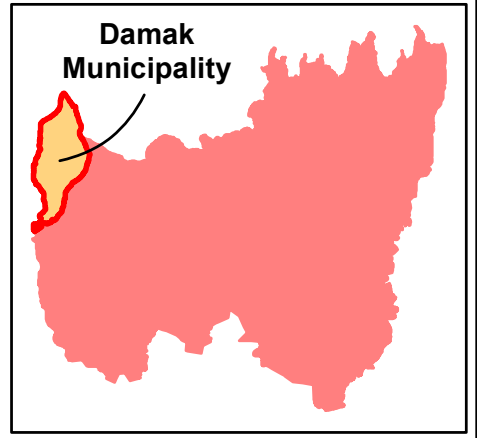


# PREPARATION OF PHYSICAL AND DIGITAL PROFILE

## Social Infrastructure Map Damak Nagar Bikash Jhapa District, Pradesh 1

- Legend**
- Health Services
  - Religious Places
  - Security Services
  - Educational Institutes
  - Highway
  - District Roads
  - Feeder Roads
  - Other Roads
  - Nagar Bikash Boundary
  - Municipal Boundary




<b>Total Population:</b>	<b>86890</b>
<b>Male Population:</b>	<b>40290</b>
<b>Female Population:</b>	<b>46600</b>
<b>Household Count:</b>	<b>22442</b>
<b>Major Educational Institutes:</b>	<b>22</b>
<b>Major Health Institutes:</b>	<b>11</b>
<b>Area:</b>	<b>70.85 sq. km.</b>

Client:  
GoN, Ministry of Urban Development,  
Division of Urban Development  
SinghaDurbar, Kathmandu



Consultant:  
Rajdevi Engineering Consultanct (P) Ltd.



Projection and Datum Information  
Projection: Transverse Mercator  
False Easting: 500,000 m  
False Northing: 0 m  
Central Meridian: 87 Degree East  
Scale Factor: 0.9999  
Latitude Of origin: 0  
Linear Units: Meter  
Datum: Everest 1830

Date:  
2022