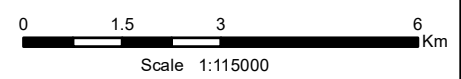
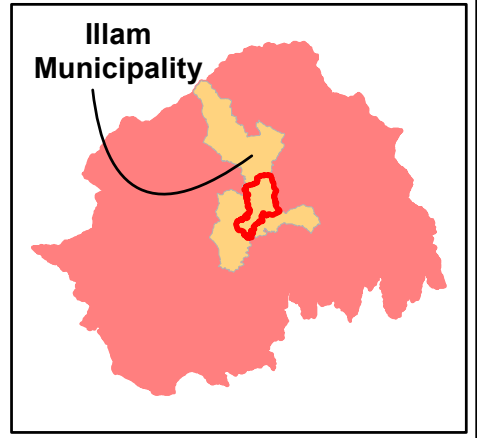


PREPARATION OF PHYSICAL AND DIGITAL PROFILE

Social Infrastructure Map Illam Nagar Bikash Illam District, Pradesh 1

- Legend**
- Health Services
 - Religious Places
 - Security Services
 - Educational Institutes
 - Highway
 - District Roads
 - Feeder Roads
 - Other Roads
 - Nagar Bikash Boundary
 - Municipal Boundary




Total Population:	48536
Male Population:	23606
Female Population:	25230
Household Count:	11439
Major Educational Institutes:	52
Major Health Institutes:	8
Area:	172.65 sq. km.

Client:
GoN, Ministry of Urban Development,
Division of Urban Development
SinghaDurbar, Kathmandu



Consultant:
Rajdevi Engineering Consultanct (P) Ltd.



Projection and Datum Information
Projection: Transverse Mercator
False Easting: 500,000 m
False Northing: 0 m
Central Meridian: 87 Degree East
Scale Factor: 0.9999
Latitude Of origin: 0
Linear Units: Meter
Datum: Everest 1830

Date:
2022